

SCALE

0

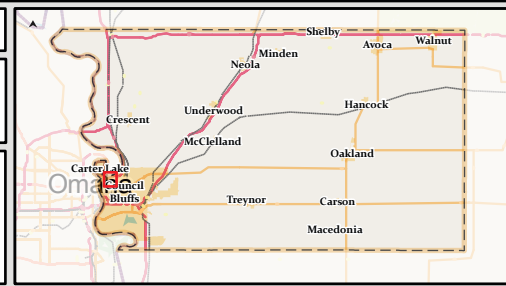
0.15


0.3


Miles

Franklin Elementary

Users of Pottawattamie County (The County) GIS data agree that he/she will at all times indemnify and hold The County and its officers, employees, and agents harmless from any damages, claims, lawsuits, costs, or liability arising from any act, omission, or commission with respect to the release and use of information in this Agreement and any of the terms thereof. The County makes no claim as to the accuracy of the spatial data and its associated data tables and assumes no responsibility for their positional or content accuracy. The County makes no claim as to the ability of the spatial data to fulfill the Contracting Organization's application requirements. In providing data (or access to data), The County assumes no obligation to assist in the use of the data, or in the development, use, or maintenance of any applications applied to the data. In no event shall The County be liable for any direct, indirect, incidental, consequential or special damages that may result from the use of the GIS data.



 School

 Boundary

Pottawattamie County GIS

223 S 6th St.


Council Bluffs, IA 51501

(712) 328-4885

gis@pottawattamie-county-ia.gov

<https://gis.pottawattamie-county-ia.gov>

Current Time: 6/12/2023 1:40 PM



Path: C:\Users\cswan\Documents\GIS\Projects\GIS\Project\Map\Project.gdb